



# MAPQUEST.

Sorry! When printing directly from the browser your directions or map may not print correctly. For best results, try clicking the Printer-Friendly button.

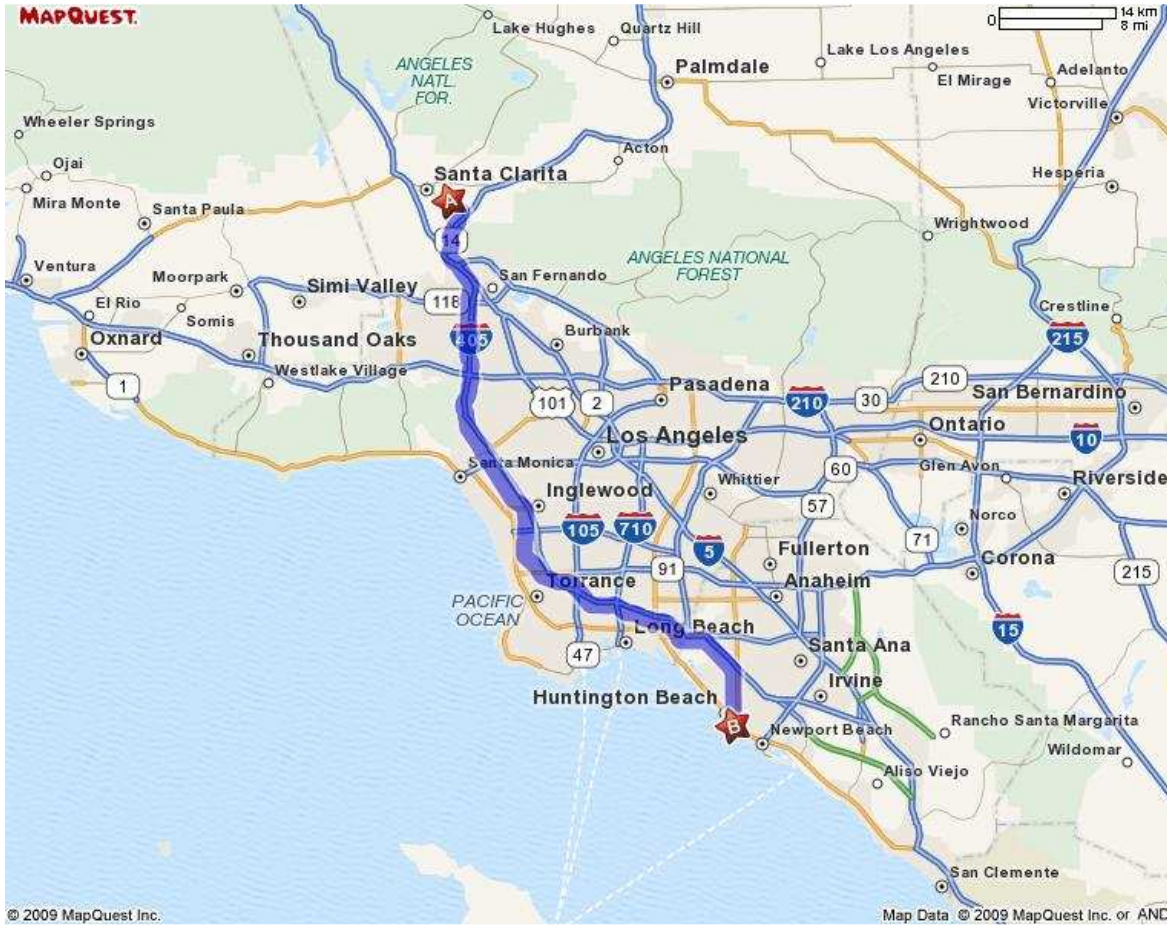
**A** Starting Location

**21515 Centre Pointe Pkwy**  
Santa Clarita, CA 91350-2947

**B** Ending Location

**21100 Pacific Coast Hwy**  
Huntington Beach, CA 92648-5307

Total Travel Estimate: 1 hour 24 minutes / 73.66 miles Fuel Cost: [Calculate](#)



© 2009 MapQuest Inc.

Map Data © 2009 MapQuest Inc. or AND

**A** **21515 Centre Pointe Pkwy** [Edit](#)

Santa Clarita, CA 91350-2947



1. Start out going **SOUTHEAST** on **CENTRE POINTE PKWY** toward **SPIRIT CT.** 0.2 mi

















2. **CENTRE POINTE PKWY** becomes **CENTRE POINT PKWY.** 0.5 mi




3. Turn **RIGHT** onto **GOLDEN VALLEY RD.** 1.9 mi



4. Turn **RIGHT** onto **SIERRA HWY.** 1.2 mi

- |   |   |   |         |
|---|---|---|---------|
|  |  | 5. Merge onto <b>CA-14 S</b> via the ramp on the <b>LEFT</b> toward <b>LOS ANGELES</b> .    | 3.2 mi  |
|  |  | 6. Merge onto <b>I-5 S</b> via the exit on the <b>LEFT</b> toward <b>LOS ANGELES</b> .      | 3.9 mi  |
|  |  | 7. Keep <b>RIGHT</b> to take <b>I-405 S</b> toward <b>SANTA MONICA</b> .                    | 56.1 mi |
|  |   | 8. Take the <b>BEACH BLVD/CA-39</b> exit, <b>EXIT 16</b> , toward <b>HUNTINGTON BEACH</b> . | 0.1 mi  |
|  |   | 9. Take the ramp toward <b>CA-39/BEACH BOULEVARD/HUNTINGTON BEACH</b> .                     | 0.2 mi  |
|  |   | 10. Turn <b>LEFT</b> onto <b>CENTER AVE</b> .   | 0.1 mi  |
|  |  | 11. Turn <b>RIGHT</b> onto <b>BEACH BLVD/CA-39 S</b> .                                      | 5.7 mi  |
|  |  | 12. Turn <b>SLIGHT RIGHT</b> onto <b>PACIFIC COAST HWY/CA-1 N</b> .                         | 0.5 mi  |
|  |   | 13. <b>21100 PACIFIC COAST HWY</b> is on the <b>RIGHT</b> .                                 |         |

 **21100 Pacific Coast Hwy** [Edit](#)  
Huntington Beach, CA 92648-5307

Total Travel Estimate: **1 hour 24 minutes** / **73.66 miles** Fuel Cost: [Calculate](#)

All rights reserved. Use subject to License/Copyright

Directions and maps are informational only. We make no warranties on the accuracy of their content, road conditions or route usability or expeditiousness. You assume all risk of use. MapQuest and its suppliers shall not be liable to you for any loss or delay resulting from your use of MapQuest. Your use of MapQuest means you agree to our [Terms of Use](#)