













Total Time: 1 hour 22 minutes Total Distance: 73.51 miles

A: 24113 Del Monte Dr, Valencia, CA 91355-3822

	1: Start out going NORTHEAST on DEL MONTE DR toward MCBEAN PKWY.	0.0 mi
	2: Turn RIGHT onto MCBEAN PKWY.	2.3 mi
	3: Merge onto I-5 S toward LOS ANGELES.	9.6 mi
	4: Keep RIGHT to take I-405 S toward SANTA MONICA.	50.1 mi
	5: Take the SEAL BEACH BL exit toward LOS ALAMITOS BL.	0.5 mi
	6: Take the ramp toward SEAL BEACH/LEISURE WORLD.	0.0 mi
	7: Turn LEFT onto SEAL BEACH BLVD.	2.6 mi
	8: Turn LEFT onto PACIFIC COAST HWY/CA-1 S.	8.5 mi
	9: Turn LEFT onto HUNTINGTON ST.	0.0 mi
	10: End at 21100 Pacific Coast Hwy Huntington Beach, CA 92648-5307	

B: 21100 Pacific Coast Hwy, Huntington Beach, CA 92648-5307

Total Time: 1 hour 22 minutes Total Distance: 73.51 miles



Speak your request and go! Free MapQuest directions by phone: **1-800-FREE411** (1-800-373-3411).

All rights reserved. Use subject to License/Copyright Map Legend
Directions and maps are informational only. We make no warranties on the accuracy of their content, road conditions or route usability or expeditiousness. You assume all risk of use. MapQuest and its suppliers shall not be liable to you for any loss or delay resulting from your use of MapQuest. Your use of MapQuest means you agree to our [Terms of Use](#)